











































	Pic No.	Quartier	Place	special visuals	special sounds
	240b	Panier	Rue des Martegales	Relief on wall: welcome to Marseille (my interpretation)	
	244b	Panier	Esplanade de la Tourette	Garbage/clothes in the green	
	247b 249.mov	Panier	Esplanade de la Tourette / Parvis de St Laurent	Ferries crossing by. Smoke of ferries behind building	Strong wind, ferries crossing by
	250	Panier	Rue St Laurent		
	252b	Panier	Rue Fontaine Neuve	Check middle part of stairway - u-turn-angle	Damped echo of „stair sound“
	256	Centre Bourses	Cours Belsunce, entrance of underground parking	Garbage/clothes in the green	
	271	Malpassé	(M)		
	353	Belsunce/Panier	Rue H. Barbusse 100 m downwards „POSTE“		Cleaning sound, „KAERCHER“!










	362	Panier	Place Sadi Carnot / Rue Colbert	People standing in middle of road works	Metal gangway
	364	Panier	Rue st. Victoret? Rue des Consuls?	Big court behind big building	
	370	Panier	Rue de la Loge / Place Vivaux		
	386.MOV	La Juliette	Bd de Dunkerque, on the bus	Ferries behind pillars	Bus speeding
	393	L' Estaque	Terminus Bus No. ?, then go to the waterside. Behind big metal gate/fence		
	399	L' Estaque	Street next to coast. Coming from centre-ville 500 m before Terminus Bus No. ?. To the waterside		
	404b	L' Estaque	Street next to coast. Coming from centre-ville 1000 m before Terminus Bus No. ?. To the waterside	ENZO graffiti (kids)	
	412	L' Estaque	Street next to coast. Centre-ville		
	424	A55	Autoroute du Littoral A55 Collège Arthur Rimbaud Passerelle/gangway		










	427	A55	Autoroute du Littoral A55 Direction to „La Madrague“ / Chemin du Cap Janet		
	431	A55	Bassin de Raboud		
	438	Canebière	Vieux Port/Quai des Bèlges / Rue Pythéas		
	442	St Charles	(M) St Charles, Exit Bd. M. Bourdet		
	443	St Charles	(M) St Charles, Exit Bd. M. Bourdet		
	445	St Charles	(M) St Charles, Exit Bd. M. Bourdet	Homeless' sleeping place	
	451	St Charles	Bd. M. Bourdet		
	452	Belsunce	Bd. Charles Nedelec / Rue Longue		
	453	Belsunce	Bd. Charles Nedelec / Rue Longue		










	455	Belsunce	Bd. Charles Nedelec / Rue Longue Construction site: fence	Black market	
	456	Belsunce	Bd. Charles Nedelec / Rue Longue	Black market	
	457	Belsunce	Rue d'Aix / Pte d'Aix	Black market, MARSEY C'EST FORT graffiti. Strange: traders arrange their goods according to asphalt traces/path	
	458	Marché du Soleil	Av. Camille Pelletan, 50 m after Pte d'Aix to the left side	Mosque, construction is taking place	
	462	Between Belsunce and Panier	Rue Fauchier 30 m after Place Marceau to the left side		
	466	Marché du Soleil	Rue du Bon Pasteur / Rue des Fiacres	Black market, plastic birds in cage	Black market, plastic birds whistle
	474	Between Belsunce and Panier	Place des Hugolins, next to school, direction to Centre Bourse		
	475	Between Belsunce and Panier	Place des Hugolins, next to school, direction to Centre Bourse		
	477	Between Belsunce and Panier	Place de la Halle Puget		










	480	Belsunce	Cours Belsunce / Rue du Petit St Jean	Garbage/clothes	
	483	Centre Bourse	Back exit, direction to Rue de la Reine	abandoned phone booths	
	496	Centre Bourse	Cours Belsunce, view to the north		
	500	Belsunce	Marché des Capucins, lower part of market. When exiting (M) Noailles to the right side		
	507	Belsunce	Cours Belsunce / Rue Thubaneau. When heading Pte d'Aix to the right side		
	511	Marché du Soleil	Pte d'Aix / Rue de la Butte / (M) J. Guesde	Black market	Bargain voices
	514	Saint-Just	(M) Saint-Just, Bd. Lambert behind concert hall	Bus Terminal	
	515	Saint-Just	(M) Saint-Just, Bd. Lambert behind concert hall	Bus Terminal	
	516.MOV	Saint-Just	Stade Weygand / Avenue Corot		Kids playing on sports ground










	519	Saint-Just	Avenue Corot		
	525	Le Merlan	Centre Commercial Le Merlan		
	530	Le Merlan	Centre Commercial Le Merlan, heading to Rue de la Busserine		
	536	Le Merlan	Avenue Salvador Allende, behind Centre Commercial Le Merlan		Highway traffic noise
	539	Malpassé	Avenue St Paul		
	541	Malpassé	Avenue St Paul Coming from Le Merlan to the right side	Guys playing Backgammon/cards/dice...	
	543	Malpassé	Avenue St Paul / Bd Bouge / Rue de Marabout	Blocked windows, Art/socialcenter	
	545	Malpassé	Rue de Marabout, coming from Avenue St Paul, 100 m after the right curve to the right side	Big metal poles	
	547	Le Camas (?)	Cours Julien, heading Rue Estelle		Water nozzle, birds, kids. On the north end: Rastafari music







	550	Le Camas (?)	Cours Julien, stairway to Rue Estelle, entrance to (M) Nôtre Dame du Mont	Graffiti signs, Escher style architecture	Passengers' sound in Metro tub
	552	Noailles	Rue d'Aubagne / Rue de L'Académie. Coming from Belsunce to the left side	Nice mosaïque – shop changed (?)	
	553	Noailles	Rue d'Aubagne / Rue de L'Académie. Coming from Belsunce to the left side	Nice mosaïque – shop changed (?)	
	556	Noailles	Rue d'Aubagne. Coming from Belsunce to the right side, just before Eglise du Calvaire (church)	Street activists' stencil graffiti: "say no to housing plans"	
	559.MOV	St Julien	Cours Julien		Kids playing, water fountains, distant rastafari music
	561	Le Camas (?)	25, Rue des Troi Rois	The two yogis!	
	573	St Charles	Entrance of Tunnel Bd National, coming from Bd Voltaire on the left side	Plastic bottles behind ceramic plates	Tunnel traffic disaster
	575	Belle de Mai	Bd National, 200 m after Tunnel to the left side, bakery store		
	578	Belle de Mai	Bd National, 200 m after Tunnel to the left side, next to phone booth	pizza trash with Marseille print	

	587	Belle de Mai	Rue Bugeaud, coming from Bd National after 50 m to the right side		
	592	Belle de Mai	Rue Belle de Mai / Rue Lautard		
	597	Belle de Mai	Bd Bouès ? / Bd Belle de Mai	Luc Garage	
	602	Belle de Mai	Dead end of Rue St Claude (Rue Louis Mouronval?)		
	603	Belle de Mai	Bd Belle de Mai / Rue Louis Mouronval	Gaudi style	
	611	Belle de Mai	Place P. Gaffo, in front of Eglise		
	616	Belle de Mai	Marché Place Bernard Gadenat		
	619	Belle de Mai	Rue Jobin / Rue Fort. Jourdan, coming from Marché Place Bernard Gadenat to the right side	Marseille woman mural painting with waves, sailing boat	
	621	Belle de Mai	Rue Jobin / Rue Fort. Jourdan, coming from Marché Place Bernard Gadenat to the right side	Burnt window with plastic bubble bursting out	

	622	Belle de Mai	Rue Jobin	Abandoned parking. Washed out colour (like waves with scum)	
	623	Belle de Mai	Rue Jobin	Abandoned gas station. Now some gypsies are living there.	
	626	Belle de Mai	Rue Jobin / Théâtre en Friche	Stairway to cafeteria	
	634	Belle de Mai	Rue Jobin / Théâtre en Friche		
	637	Belle de Mai	Rue François Simon / Bd Ricard	Nice decoration: pictogrammes of fonts/sources	
	675	Belle de Mai	Rue Toussaint / Rue Ste Victorine (?) Le Comptoir		
	737	Marché du Soleil	Av. Camille Pelletan, 50 m after Pte d'Aix to the right side opposite to mosque	construction site. Graffito: Love	
	789	La Joliette	Rue de Forbin. Inner court of Renault car shop		
	805	La Joliette/Panier	Rue de Mazonod, heading Cathédrale		Distant noises from harbour

	807	La Joliette/Panier	Rue de Mazenod, heading Cathédrale to the right side	Social protests: "un quartier en construction"	
	808	La Joliette/Panier	Rue de Mazenod, stairway to Cathédrale		
	812	La Joliette/Panier	Place behind Cathédrale		Kids in sports field
	815	La Joliette/Panier	Place behind Cathédrale		
	816	La Joliette/Panier	Place behind Cathédrale		
	825	La Joliette/Panier	Place next to Cathédrale		
	827	Panier	Rue Miradou		
	828	Panier	Rue Fontaine de Vents (?) / Fonderie Vieille		
	841	Panier	Montée des Accoules heading Nôtre Dame des Accoules to the left side	Beethoven stencil or something	

	844	Palais de Justice	Rue Breteuil, Palais de Justice		Fontains
	847	Opéra (?)	Cours Pierre Puget / Rue Em. Pollak / Rue Marcel Paul		
	859	Opéra (?)	Bd de la Corderie / Rue Rigord	Air Design Marseille	
	866	Opéra (?)	Bd de la Corderie. When coming from Place de la Corderie, approx. 100 m before hells stairway [873.jpg] on the left side. Inner court of very old building	octagonal court	
	868	Opéra (?)	Bd de la Corderie. When coming from Place de la Corderie, approx. 50 m before hells stairway [873.jpg] on the left side. Inner court next to parking		
	873	Opéra (?)	Bd de la Corderie. Hell's stairway to Jardin P. Puget	Graffiti madness!	
	879	Opéra (?)	Bd de la Corderie. Hell's stairway to Jardin P. Puget. Top Floor		
	891	St Victor	Abandoned private street to garage between Jardin P. Puget and R. Abbé d'Assy		
	892	St Victor	Jardin P. Puget		

	906	St Victor	Rue Vauvenargues. Heading Nôtre Dame de la Garde to the right side, probably the most high located garage in Marseille		
	910	St Victor	Rue Vauvenargues. Heading Nôtre Dame de la Garde to the right side		Distant city noise
	912	Nôtre Dame de la Garde	Entrance to Nôtre Dame de la Garde		
	933	Nôtre Dame de la Garde	Montée de la Bonne Mère. Heading Jardin Germaine Poinso Chapuis (?)	Official stairway to Nôtre Dame de la Garde	
	937	Nôtre Dame de la Garde / St Victor (?)	Jardin Germaine Poinso Chapuis to Rue Jules Moulet	Official stairway to Nôtre Dame de la Garde	
	940	Vieux Port	(M) Vieux Port	There's also a empty black aquarium	

additional description

b [behind the number's name] stands for „bearbeitet“ (composed), which means it's a collage of different pictures

Bd. stands for Boulevard

Pte stands for Porte

St stands for Saint

(M) stands for metro station

check the recorded time on the pictures, the light shown may differ severely

this is the first rough selection. I added the pictures

552

to be continued...